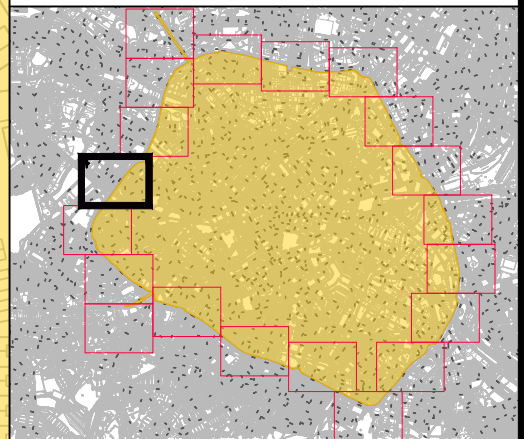
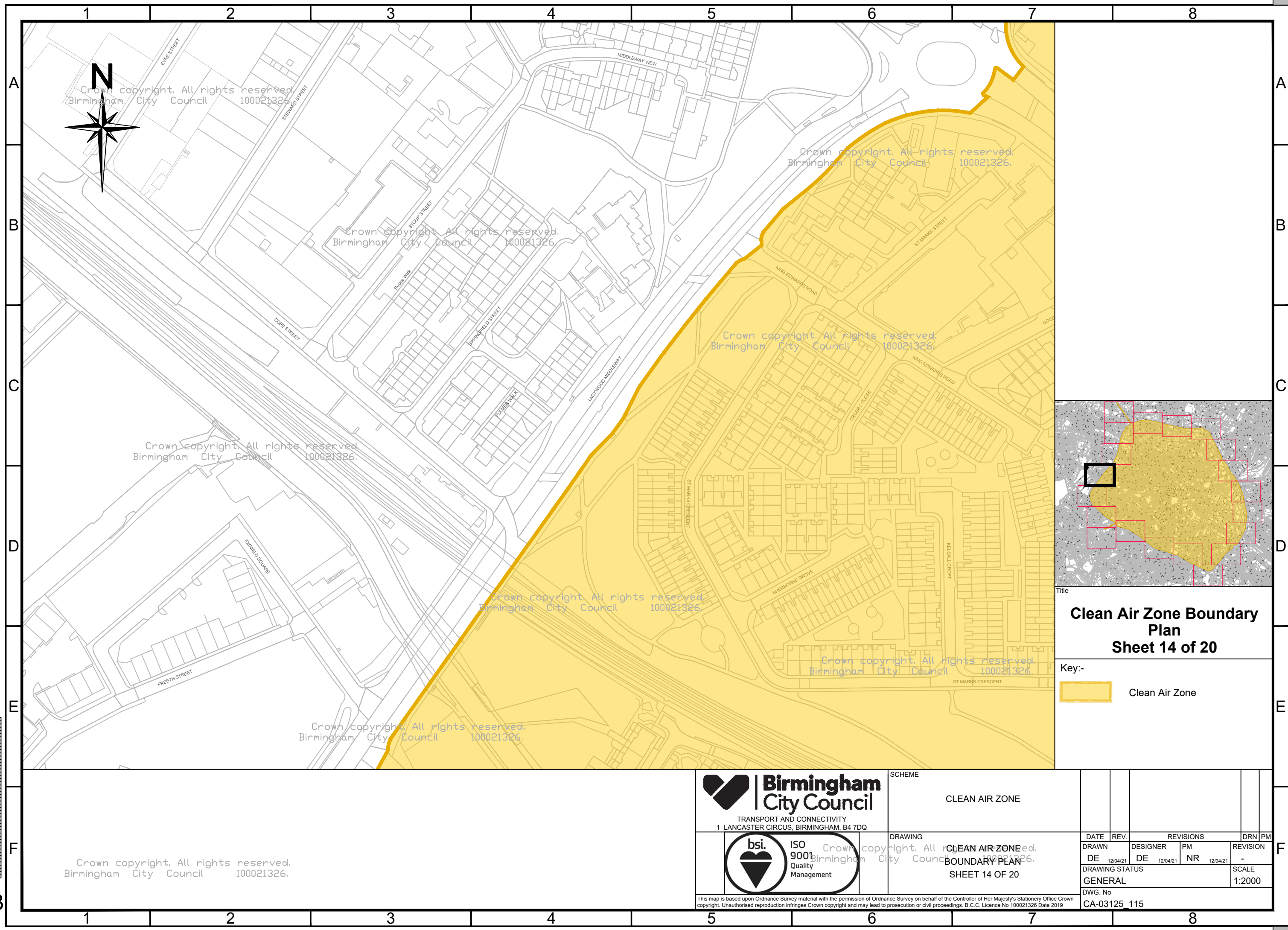

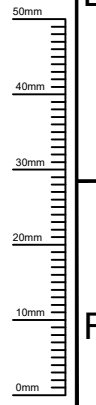


FILE PATH: X:\Commissions\CA-03125 Clean Air Zone Implementation\4.0 Drawings\02 Working Drawings\100 Charging Order boundary plans\G_CA-03125_115 Rev - CAZ Boundary Plan Sheet 14 of 18.dwg



Title
Clean Air Zone Boundary Plan
Sheet 14 of 20

Key:-
 Clean Air Zone



Crown copyright. All rights reserved.
Birmingham City Council 100021326.

Birmingham City Council
TRANSPORT AND CONNECTIVITY
1 LANCASTER CIRCUS, BIRMINGHAM, B4 7DQ

bsi. ISO 9001 Quality Management

SCHEME
CLEAN AIR ZONE

DRAWING
CLEAN AIR ZONE BOUNDARY PLAN
SHEET 14 OF 20

DATE	REV.	REVISIONS		DRN	PM
DRAWN DE 12/04/21	DESIGNER DE 12/04/21	PM NR 12/04/21	REVISION -		
DRAWING STATUS GENERAL					SCALE 1:2000
DWG. No CA-03125 115					

This map is based upon Ordnance Survey material with the permission of Ordnance Survey on behalf of the Controller of Her Majesty's Stationery Office Crown copyright. Unauthorised reproduction infringes Crown copyright and may lead to prosecution or civil proceedings. B.C.C. Licence No 100021326 Date 2019