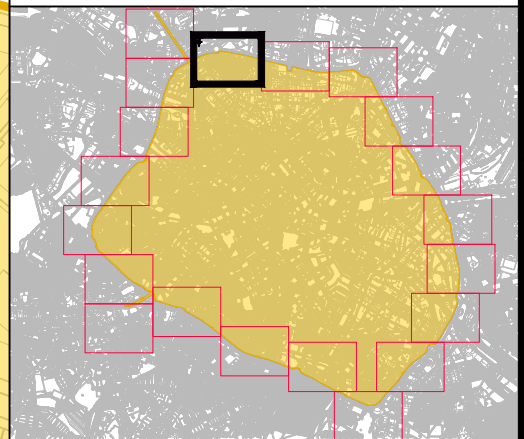
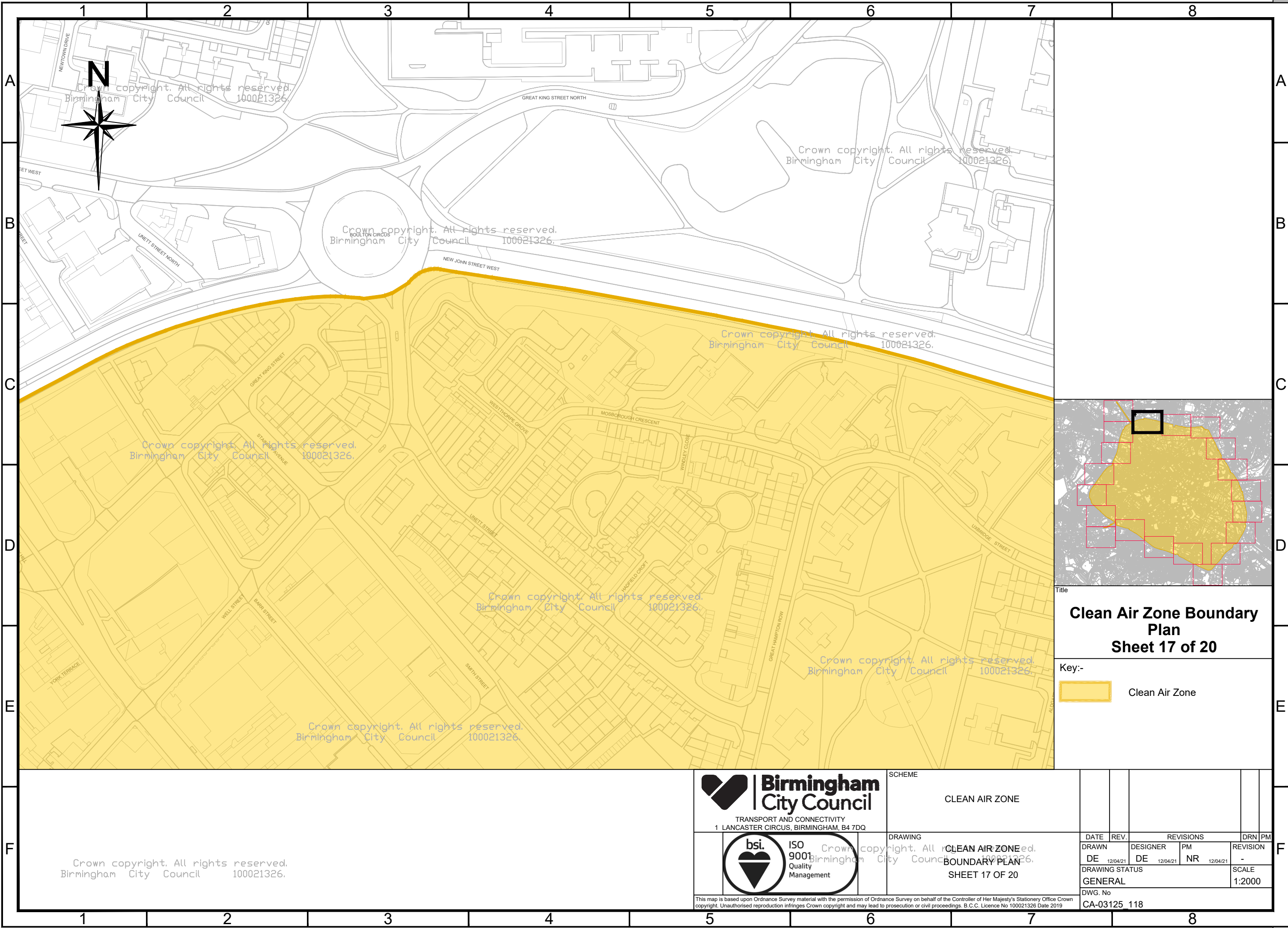



FILE PATH: X:\Commissions\CA-03125 Clean Air Zone Implementation\4.0 Drawings\02 Working Drawings\100 Charging Order boundary plans\G\_CA-03125\_118 Rev - CAZ Boundary Plan Sheet 17 of 18.dwg



Title  
**Clean Air Zone Boundary Plan**  
**Sheet 17 of 20**

Key:-  
 Clean Air Zone



TRANSPORT AND CONNECTIVITY  
1 LANCASTER CIRCUS, BIRMINGHAM, B4 7DQ



SCHEME  
CLEAN AIR ZONE

DRAWING  
CLEAN AIR ZONE  
BOUNDARY PLAN  
SHEET 17 OF 20

DATE	REV.	REVISIONS		DRN	PM
12/04/21	DE	12/04/21	NR	12/04/21	-
DRAWING STATUS					SCALE
GENERAL					1:2000
DWG. No					
CA-03125 118					

Crown copyright. All rights reserved.  
Birmingham City Council 100021326.

This map is based upon Ordnance Survey material with the permission of Ordnance Survey on behalf of the Controller of Her Majesty's Stationery Office Crown copyright. Unauthorised reproduction infringes Crown copyright and may lead to prosecution or civil proceedings. B.C.C. Licence No 100021326 Date 2019