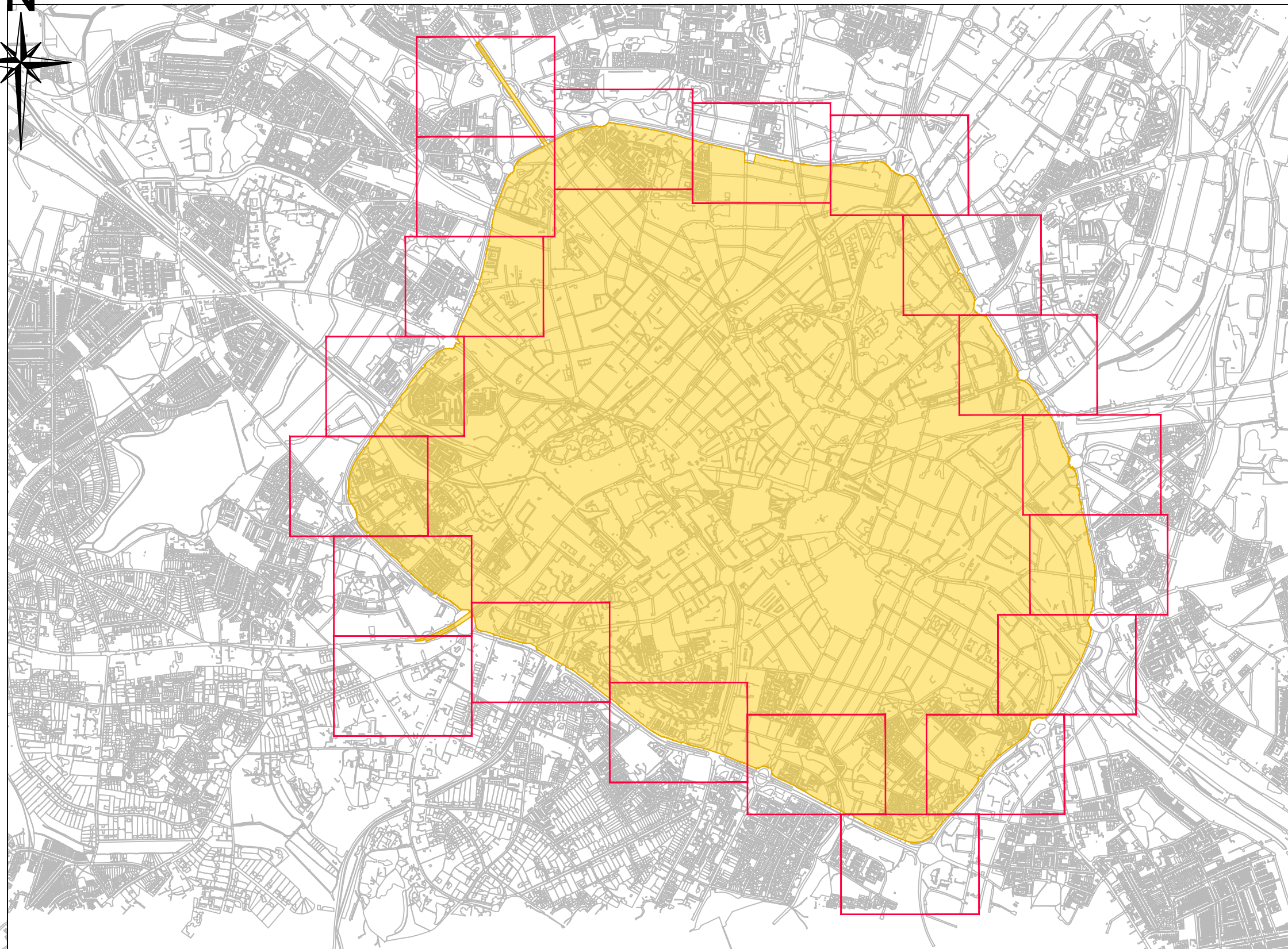
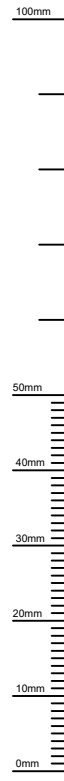



FILE PATH: X:\Commissions\CA03125 Clean Air Zone Implementation\4.0 Drawings\02. Working Drawings\100. Charging Order boundary plans\G_CA-03125_100 Rev - Clean Air Zone Plan.dwg



Title
Clean Air Zone Plan

Key:-
 Clean Air Zone



TRANSPORT AND CONNECTIVITY
1 LANCASTER CIRCUS, BIRMINGHAM, B4 7DQ



SCHEME
CLEAN AIR ZONE

DRAWING
CLEAN AIR ZONE PLAN

DATE	REV.	REVISIONS		DRN	PM
DRAWN	DE	DESIGNER	PM	REVISION	
12/04/21	12/04/21	NR	12/04/21	-	
DRAWING STATUS					SCALE
GENERAL					NTS
DWG. No					
CA-03125 100					

This map is based upon Ordnance Survey material with the permission of Ordnance Survey on behalf of the Controller of Her Majesty's Stationery Office Crown copyright. Unauthorised reproduction infringes Crown copyright and may lead to prosecution or civil proceedings. B.C.C. Licence No 100021326 Date 2019

A3