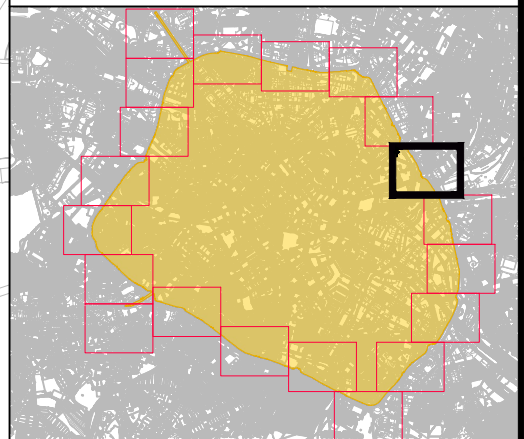
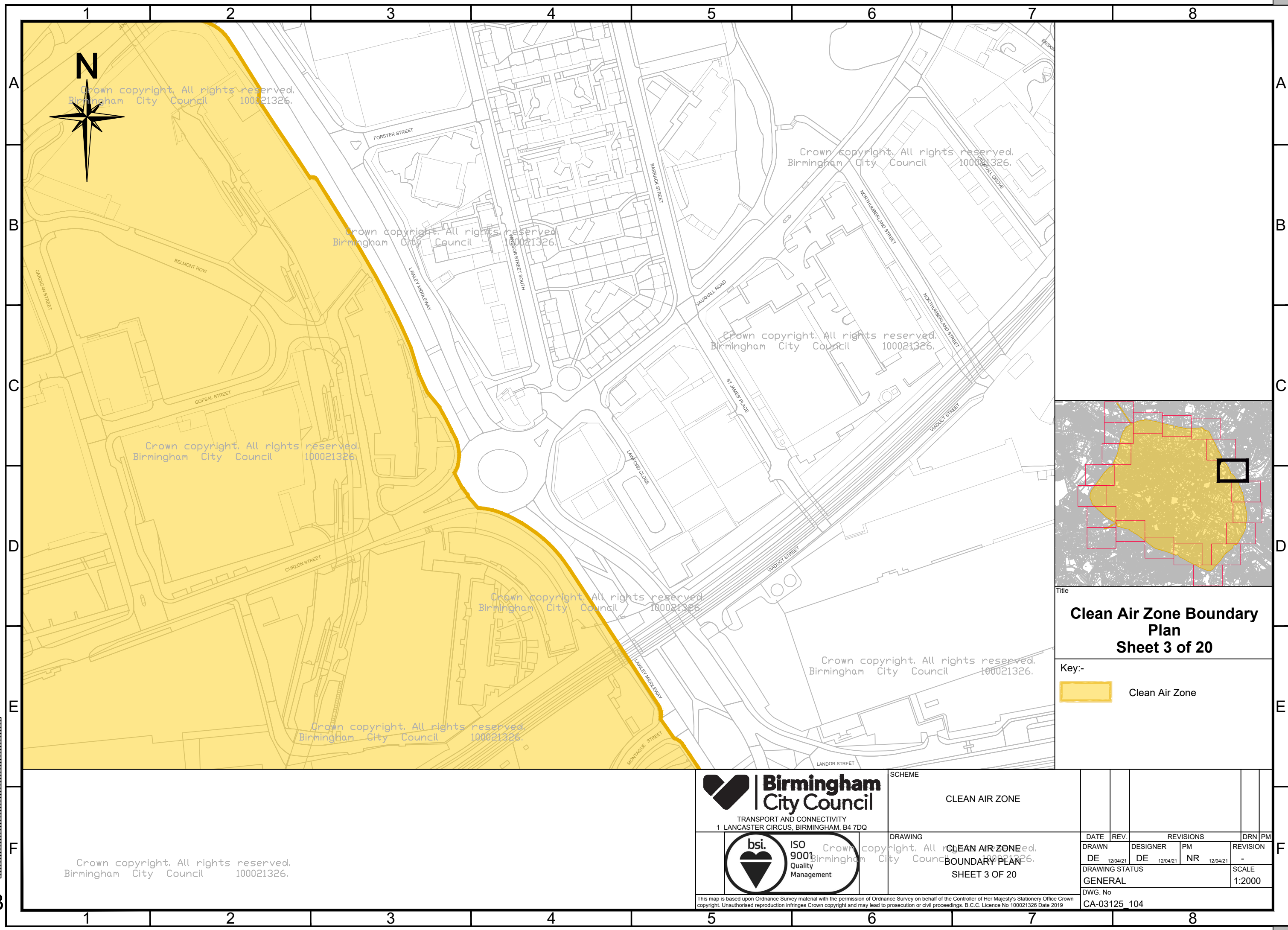



FILE PATH - X:\Commissions\CA-03125 Clean Air Zone Implementation\4.0 Drawings\02 Working Drawings\100 Charging Order boundary plans\G_CA-03125_104 Rev - CAZ Boundary Plan Sheet 3 of 20.dwg



Title
Clean Air Zone Boundary Plan
Sheet 3 of 20

Key:-
 Clean Air Zone



Crown copyright. All rights reserved.
 Birmingham City Council 100021326.

Birmingham City Council
 TRANSPORT AND CONNECTIVITY
 1 LANCASTER CIRCUS, BIRMINGHAM, B4 7DQ

bsi ISO 9001 Quality Management

SCHEME
 CLEAN AIR ZONE

DRAWING
 CLEAN AIR ZONE BOUNDARY PLAN
 SHEET 3 OF 20

DATE	REV.	REVISIONS			DRN	PM
DRAWN	DE	DESIGNER	PM	REVISION		
12/04/21	DE	12/04/21	NR	12/04/21	-	
DRAWING STATUS					SCALE	
GENERAL					1:2000	
DWG. No						
CA-03125 104						

This map is based upon Ordnance Survey material with the permission of Ordnance Survey on behalf of the Controller of Her Majesty's Stationery Office Crown copyright. Unauthorised reproduction infringes Crown copyright and may lead to prosecution or civil proceedings. B.C.C. Licence No 100021326 Date 2019