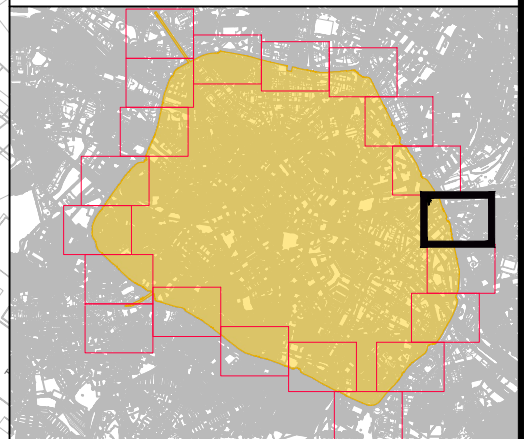
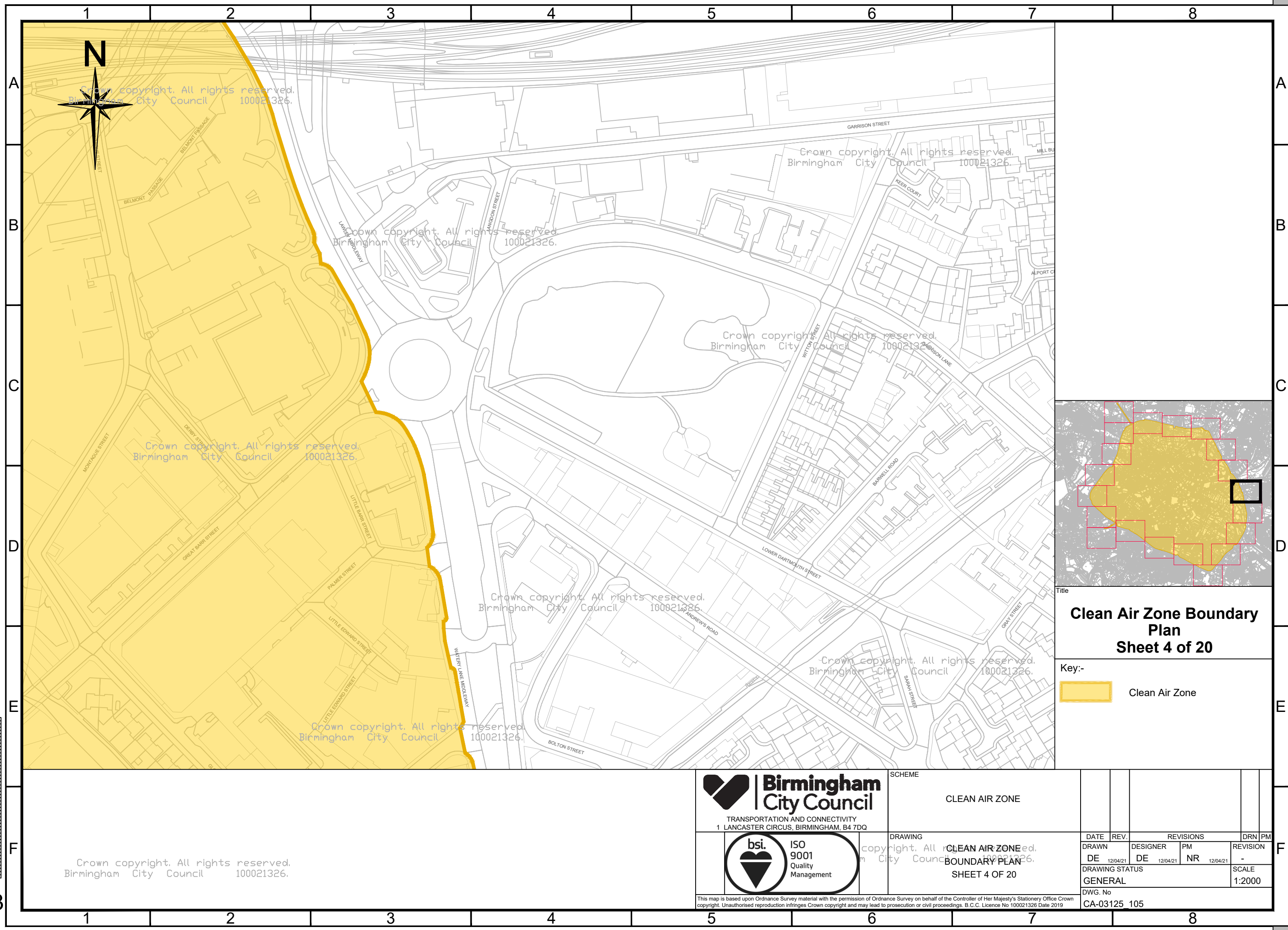



FILE PATH - X:\Commissions\CA-03125 Clean Air Zone Implementation\4.0 Drawings\02 Working Drawings\100 Charging Order boundary plans\G_CA-03125_105 Rev - CAZ Boundary Plan Sheet 4 of 18.dwg



Title
**Clean Air Zone Boundary Plan
Sheet 4 of 20**

Key:-
 Clean Air Zone



TRANSPORTATION AND CONNECTIVITY
1 LANCASTER CIRCUS, BIRMINGHAM, B4 7DQ



SCHEME
CLEAN AIR ZONE

DRAWING
CLEAN AIR ZONE
BOUNDARY PLAN
SHEET 4 OF 20

DATE	REV.	REVISIONS			DRN	PM
DRAWN	DESIGNER	PM	REVISION			
DE 12/04/21	DE 12/04/21	NR 12/04/21	-			
DRAWING STATUS						SCALE
GENERAL						1:2000
DWG. No						
CA-03125 105						

This map is based upon Ordnance Survey material with the permission of Ordnance Survey on behalf of the Controller of Her Majesty's Stationery Office Crown copyright. Unauthorised reproduction infringes Crown copyright and may lead to prosecution or civil proceedings. B.C.C. Licence No 100021326 Date 2019

Crown copyright. All rights reserved.
Birmingham City Council 100021326.

A3