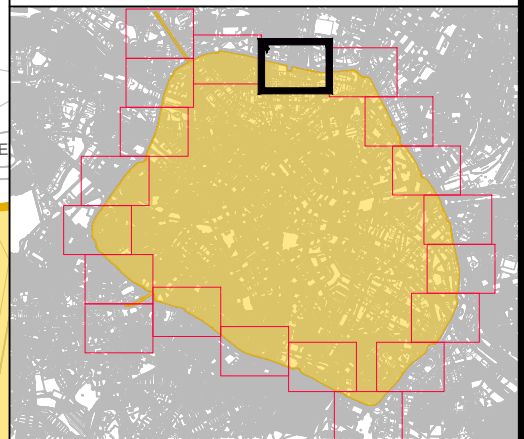
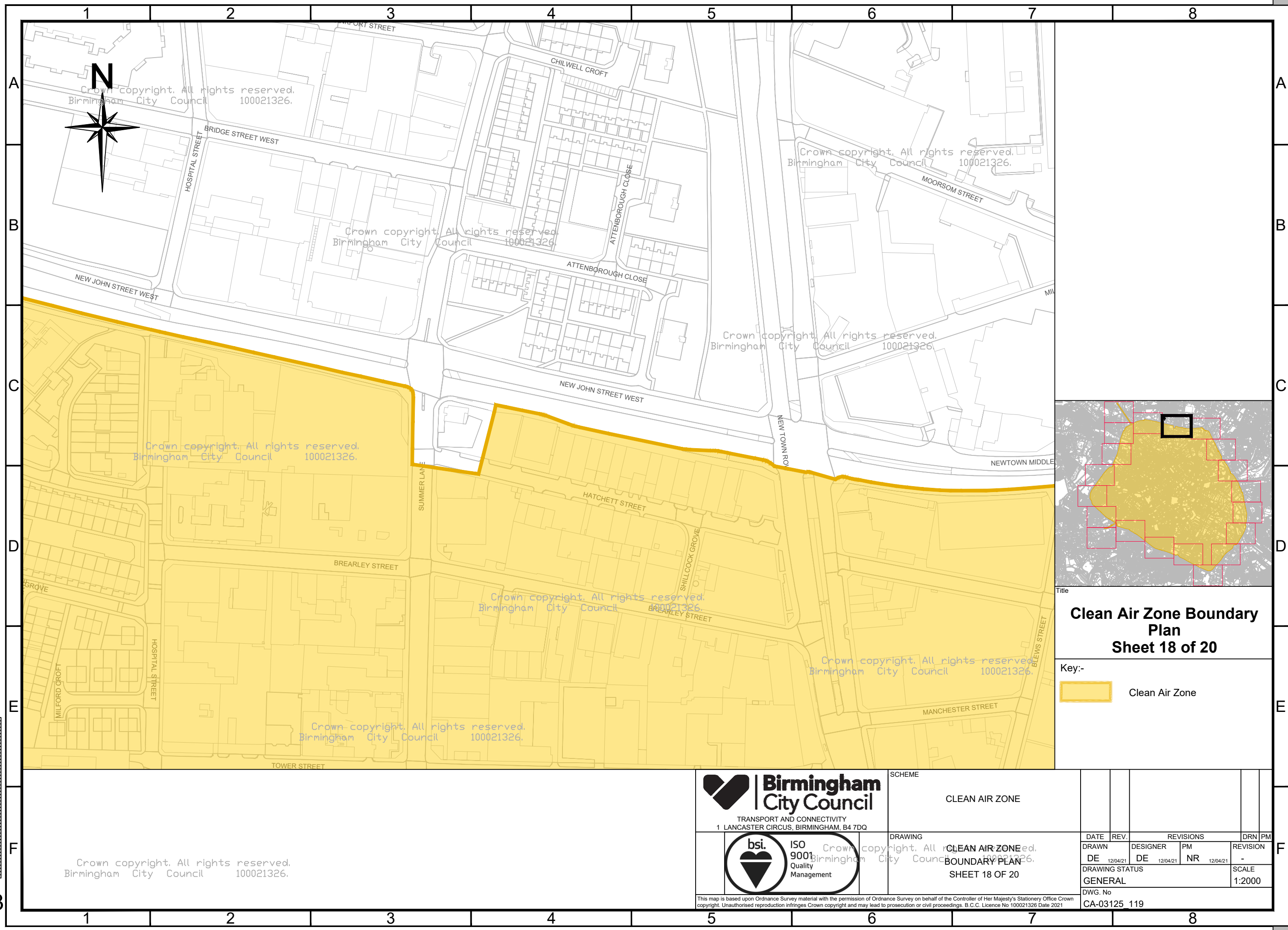

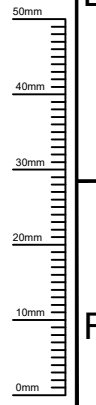


FILE PATH - X:\Commissions\CA-03125 Clean Air Zone Implementation\4.0 Drawings\02 Working Drawings\100 Charging Order boundary plans\G\_CA-03125\_119 Rev - CAZ Boundary Plan Sheet 18 of 18.dwg



Title  
**Clean Air Zone Boundary Plan**  
**Sheet 18 of 20**

Key:-  
 Clean Air Zone



Crown copyright. All rights reserved.  
 Birmingham City Council 100021326.

**Birmingham City Council**  
 TRANSPORT AND CONNECTIVITY  
 1 LANCASTER CIRCUS, BIRMINGHAM, B4 7DQ

**bsi.** ISO 9001 Quality Management

SCHEME  
 CLEAN AIR ZONE

DRAWING  
 CLEAN AIR ZONE BOUNDARY PLAN  
 SHEET 18 OF 20

DATE	REV.	REVISIONS			DRN	PM
12/04/21	DE	DESIGNER	PM	REVISION		
		12/04/21	NR	12/04/21	-	
DRAWING STATUS						SCALE
GENERAL						1:2000
DWG. No						
CA-03125 119						

This map is based upon Ordnance Survey material with the permission of Ordnance Survey on behalf of the Controller of Her Majesty's Stationery Office Crown copyright. Unauthorised reproduction infringes Crown copyright and may lead to prosecution or civil proceedings. B.C.C. Licence No 100021326 Date 2021