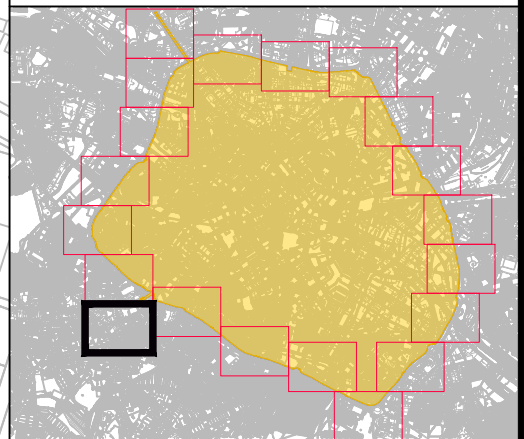
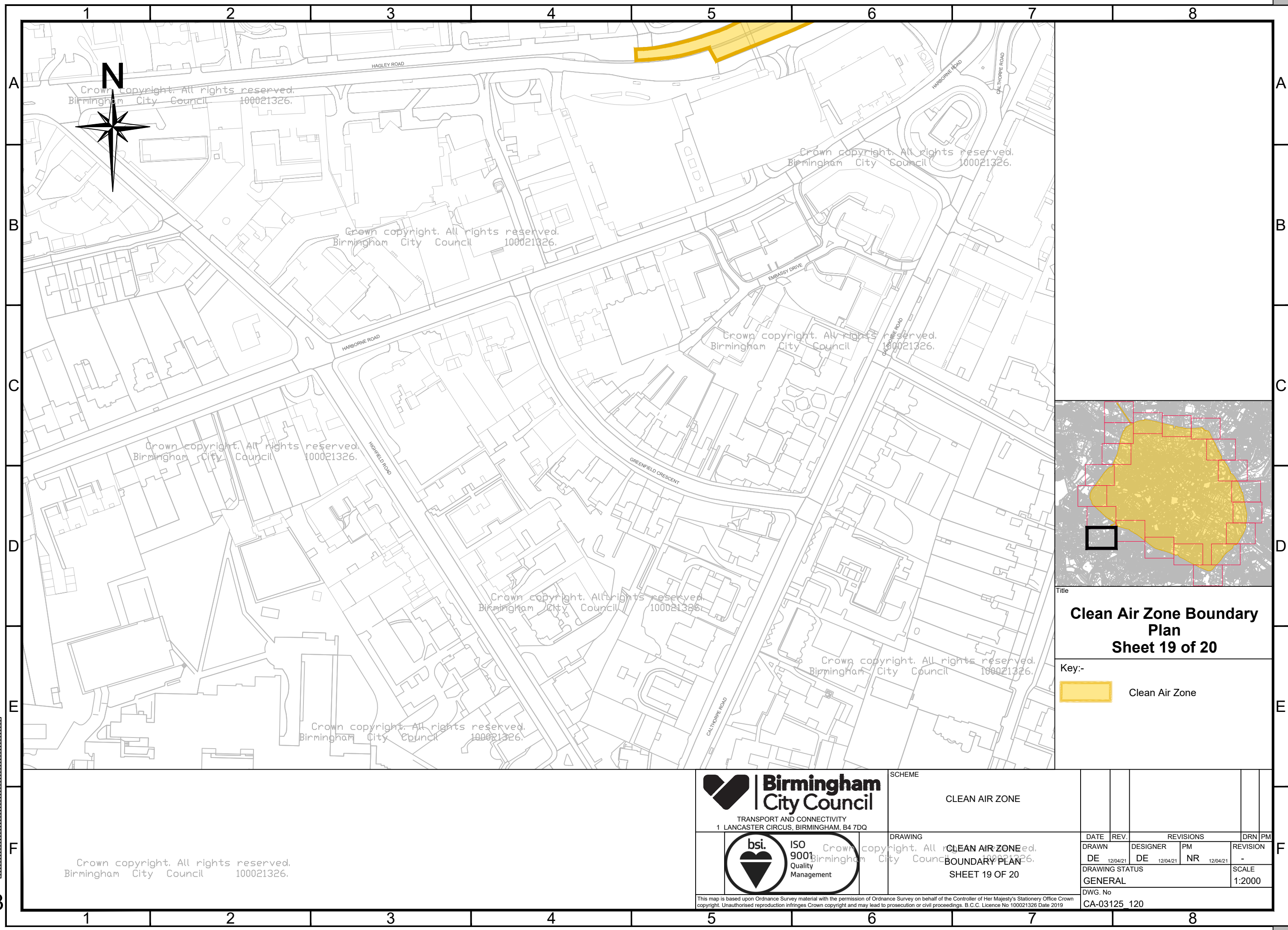



FILE PATH: X:\Commissions\CA-03125 Clean Air Zone Implementation\4.0 Drawings\02. Working Drawings\100. Charging Order boundary plans\G\_CA-03125\_120 Rev - CAZ Boundary Plan Sheet 19 of 20.dwg



Title  
**Clean Air Zone Boundary Plan**  
**Sheet 19 of 20**

Key:-  
 Clean Air Zone



Crown copyright. All rights reserved.  
 Birmingham City Council 100021326.

**Birmingham City Council**  
 TRANSPORT AND CONNECTIVITY  
 1 LANCASTER CIRCUS, BIRMINGHAM, B4 7DQ

**bsi.** ISO 9001  
 Quality Management

SCHEME		CLEAN AIR ZONE	
DRAWING		CLEAN AIR ZONE BOUNDARY PLAN SHEET 19 OF 20	
DATE	REV.	REVISIONS	DRN PM
DRAWN	DESIGNER	PM	REVISION
DE 12/04/21	DE 12/04/21	NR 12/04/21	-
DRAWING STATUS			SCALE
GENERAL			1:2000
DWG. No			
CA-03125 120			

This map is based upon Ordnance Survey material with the permission of Ordnance Survey on behalf of the Controller of Her Majesty's Stationery Office Crown copyright. Unauthorised reproduction infringes Crown copyright and may lead to prosecution or civil proceedings. B.C.C. Licence No 100021326 Date 2019