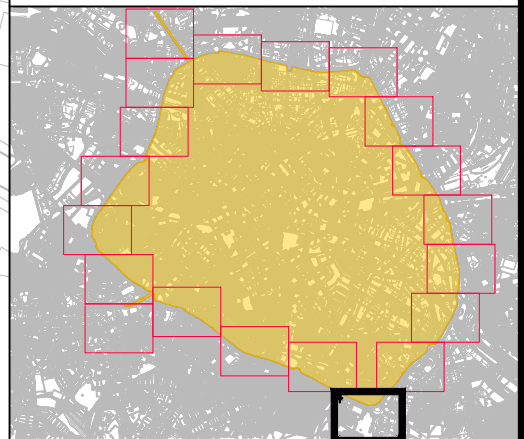
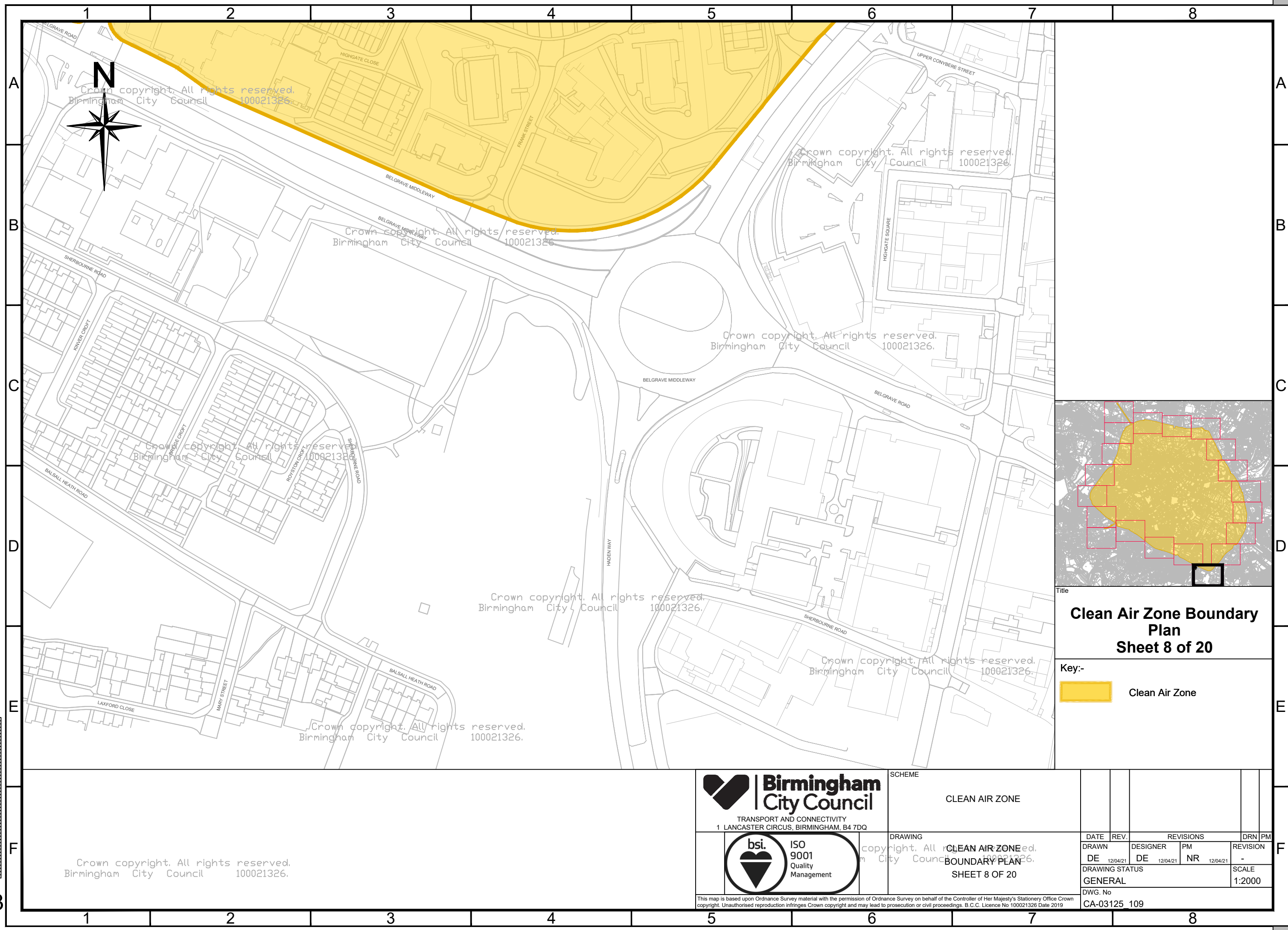

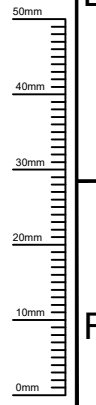


FILE PATH: X:\Commissions\CA-103125 Clean Air Zone Implementation\4.0 Drawings\02 Working Drawings\100 Charging Order boundary plans\G_CA-103125_109 Rev - CAZ Boundary Plan Sheet 8 of 20.dwg




Title
**Clean Air Zone Boundary Plan
Sheet 8 of 20**


Key:-
 Clean Air Zone



Crown copyright. All rights reserved.
Birmingham City Council 100021326.



Birmingham City Council
TRANSPORT AND CONNECTIVITY
1 LANCASTER CIRCUS, BIRMINGHAM, B4 7DQ



bsi. ISO 9001 Quality Management

SCHEME		CLEAN AIR ZONE	
DRAWING		CLEAN AIR ZONE BOUNDARY PLAN SHEET 8 OF 20	
DATE	REV.	REVISIONS	DRN PM
DRAWN DE 12/04/21	DESIGNER DE 12/04/21	PM NR 12/04/21	REVISION -
DRAWING STATUS GENERAL			SCALE 1:2000
DWG. No			CA-03125 109

This map is based upon Ordnance Survey material with the permission of Ordnance Survey on behalf of the Controller of Her Majesty's Stationery Office Crown copyright. Unauthorised reproduction infringes Crown copyright and may lead to prosecution or civil proceedings. B.C.C. Licence No 100021326 Date 2019