
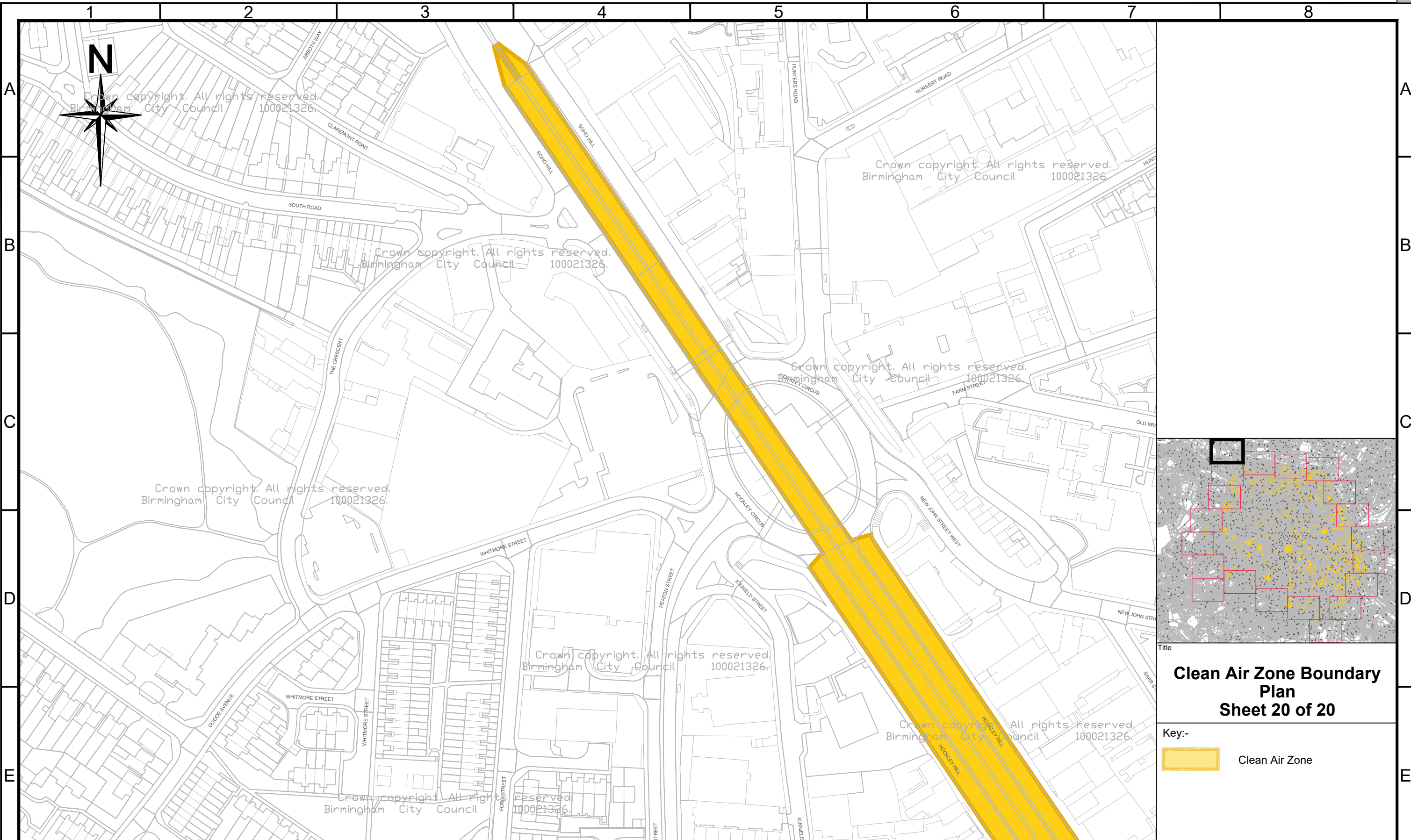

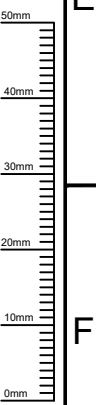


FILE PATH: X:\Commissions\CA03125 Clean Air Zone Implementation\4. Drawings\02. Working Drawings\100. Changing Order boundary plans\6_Ca03125_121 Rev A - CAZ Boundary Plan Sheet 20 of 20.dwg



Title
Clean Air Zone Boundary Plan Sheet 20 of 20

Key:-
 Clean Air Zone



TRANSPORT AND CONNECTIVITY
1 LANCASTER CIRCUS, BIRMINGHAM, B4 7DQ



SCHEME		CLEAN AIR ZONE	
DATE	REV.	REVISIONS	
26/0/2022	A	Slip road area added	AJT NR
DRAWN	DESIGNER	PM	REVISION
DE 12/04/21	DE 12/04/21	NR 12/04/21	A

DRAWING		CLEAN AIR ZONE BOUNDARY PLAN SHEET 20 OF 20	
DRAWING STATUS		SCALE	
GENERAL		1:2000	
DWG. No		CA-03125 121	

Crown copyright. All rights reserved.
Birmingham City Council 100021326.

This map is based upon Ordnance Survey material with the permission of Ordnance Survey on behalf of the Controller of Her Majesty's Stationery Office Crown copyright. Unauthorised reproduction infringes Crown copyright and may lead to prosecution or civil proceedings. B.C.C. Licence No 100021326 Date 2019