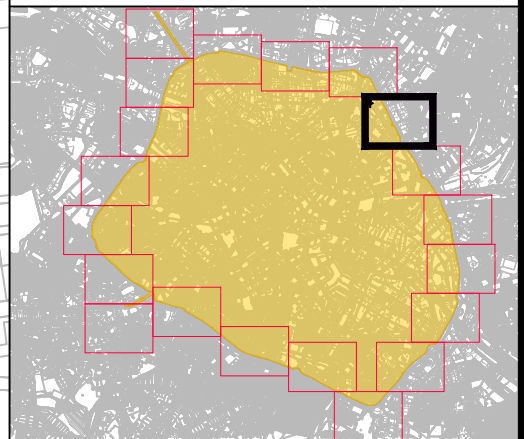
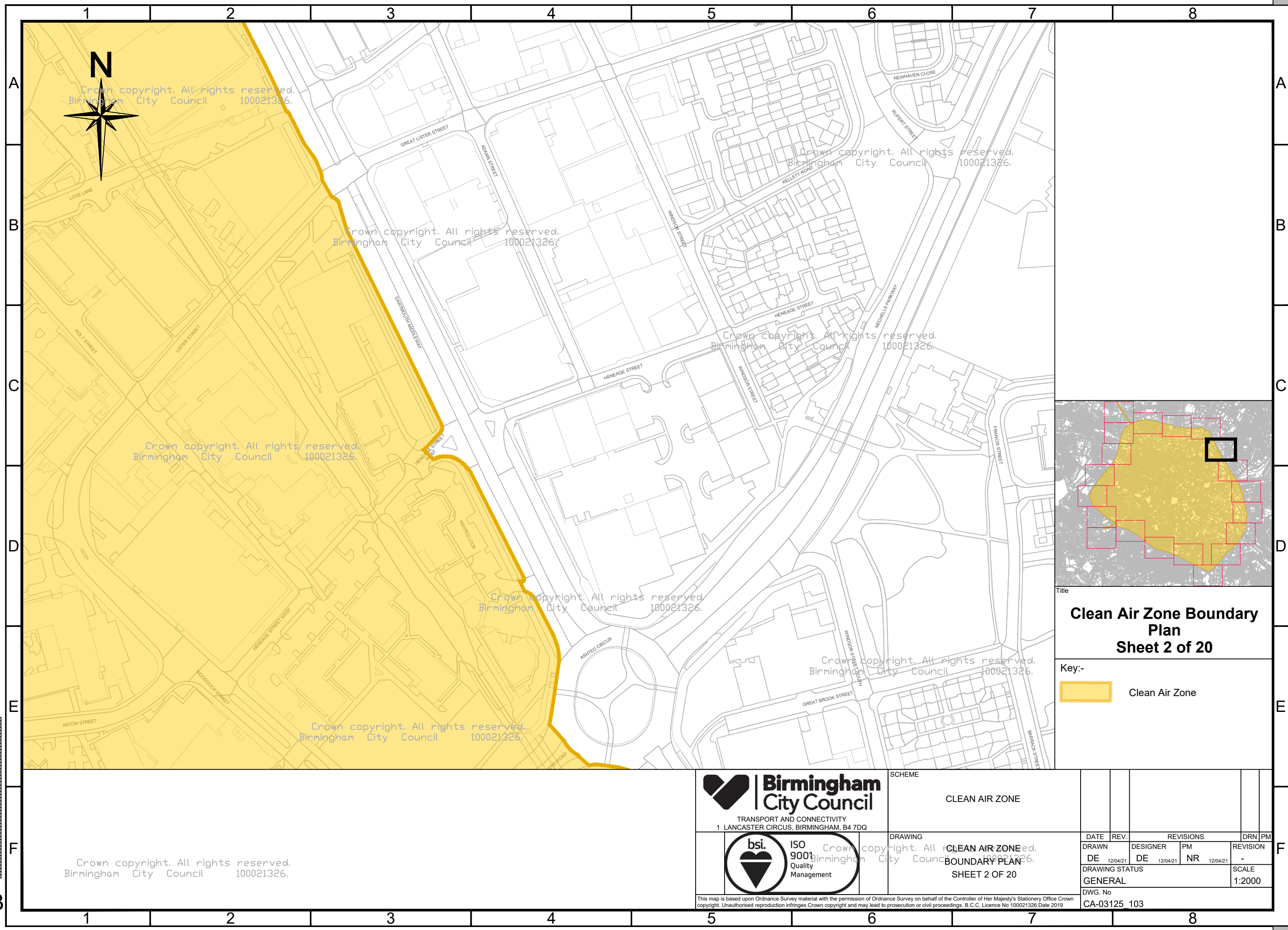



FILE PATH: X:\Commissions\CA-03125 Clean Air Zone Implementation\4.0 Drawings\02 Working Drawings\100 Charging Order boundary plans\G\_CA-03125\_103 Rev - CAZ Boundary Plan Sheet 2 of 20.dwg



Title  
**Clean Air Zone Boundary Plan  
Sheet 2 of 20**

Key:-  
 Clean Air Zone



Crown copyright. All rights reserved.  
Birmingham City Council 100021326.

**Birmingham City Council**  
TRANSPORT AND CONNECTIVITY  
1 LANCASTER CIRCUS, BIRMINGHAM, B4 7DQ

**bsi.** ISO 9001 Quality Management

SCHEME  
CLEAN AIR ZONE

DRAWING  
CLEAN AIR ZONE BOUNDARY PLAN  
SHEET 2 OF 20

DATE	REV.	REVISIONS		DRN	PM
DRAWN DE 12/04/21	DESIGNER DE 12/04/21	PM NR 12/04/21	REVISION -		
DRAWING STATUS GENERAL					SCALE 1:2000
DWG. No CA-03125 103					

This map is based upon Ordnance Survey material with the permission of Ordnance Survey on behalf of the Controller of Her Majesty's Stationery Office Crown copyright. Unauthorised reproduction infringes Crown copyright and may lead to prosecution or civil proceedings. B.C.C. Licence No 100021326 Date 2019