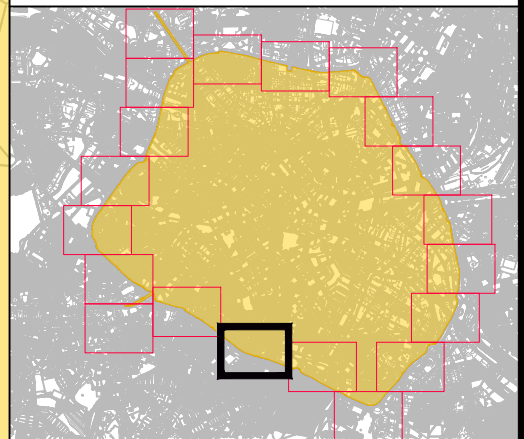
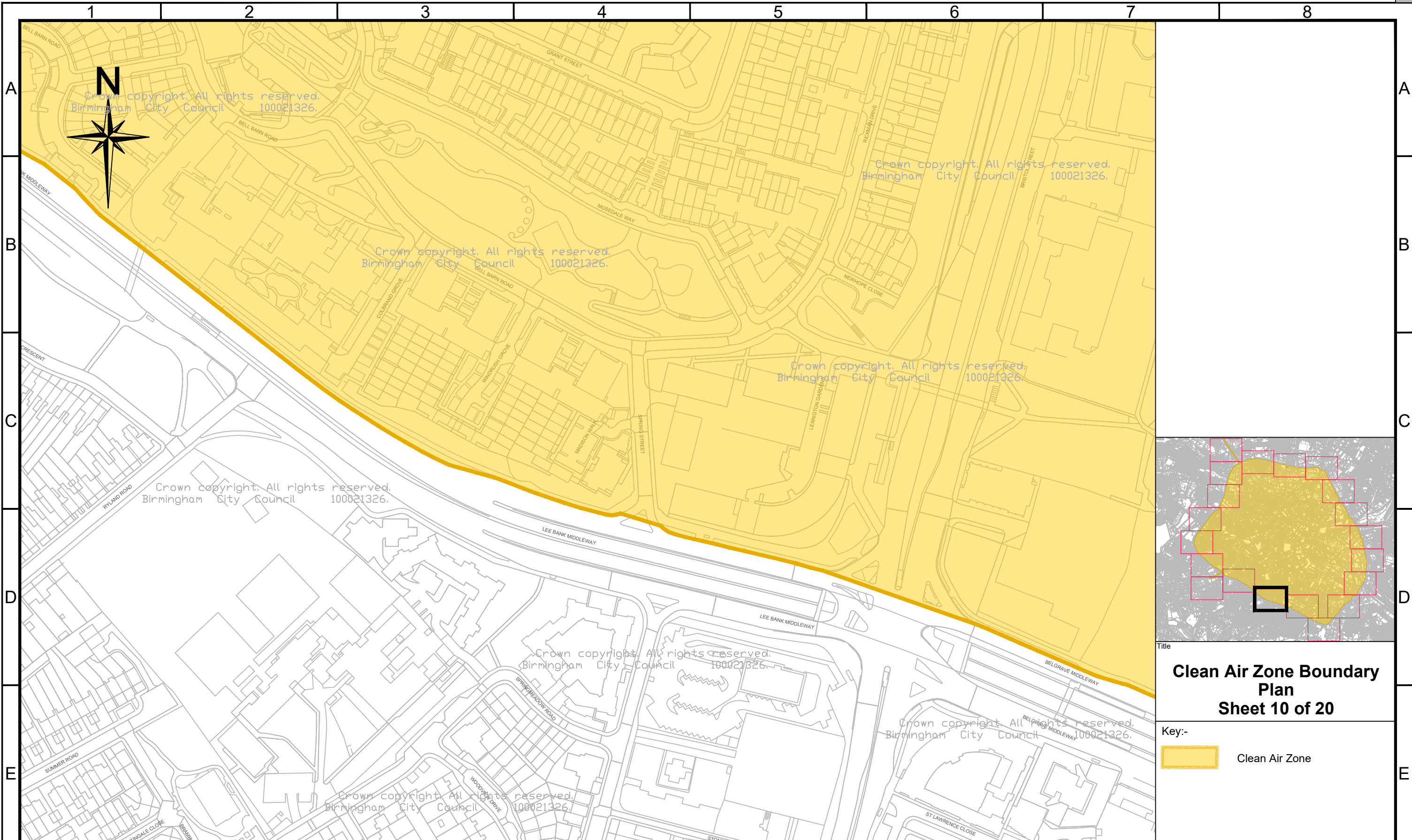



FILE PATH: X:\Commissions\CA-03125 Clean Air Zone Implementation\4.0 Drawings\02 Working Drawings\100 Charging Order boundary plans\G_CA-03125_111 Rev - CAZ Boundary Plan Sheet 10 of 18.dwg



Title
Clean Air Zone Boundary Plan
Sheet 10 of 20

Key:-
 Clean Air Zone



Crown copyright. All rights reserved.
 Birmingham City Council 100021326.



SCHEME
 CLEAN AIR ZONE

DRAWING
 CLEAN AIR ZONE
 BOUNDARY PLAN
 SHEET 10 OF 20

DATE	REV.	REVISIONS			DRN	PM
12/04/21	DE	12/04/21	NR	12/04/21	-	-
DRAWING STATUS						SCALE
GENERAL						1:2000
DWG. No						
CA-03125 111						

This map is based upon Ordnance Survey material with the permission of Ordnance Survey on behalf of the Controller of Her Majesty's Stationery Office Crown copyright. Unauthorised reproduction infringes Crown copyright and may lead to prosecution or civil proceedings. B.C.C. Licence No 100021326 Date 2019