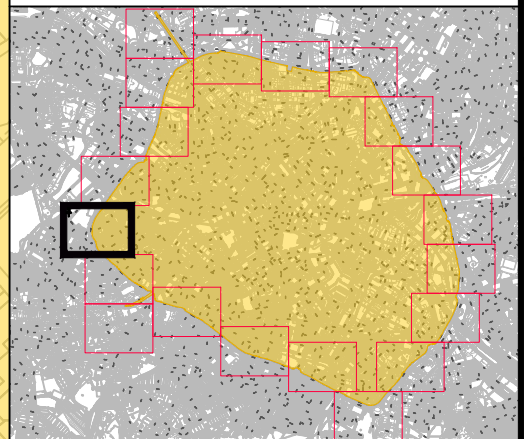
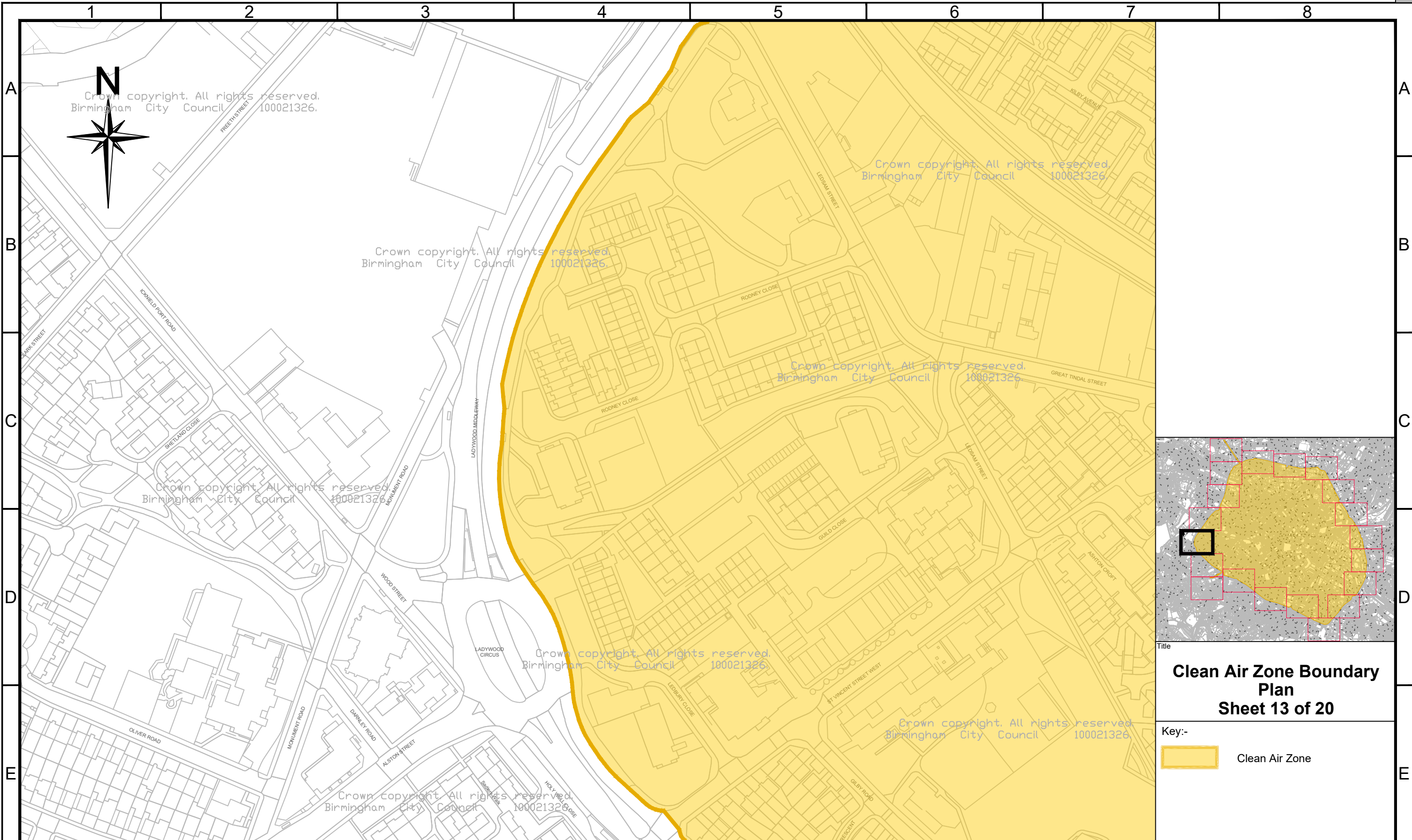



FILE PATH: X:\Commissions\CA-03125 Clean Air Zone Implementation\4.0 Drawings\02. Working Drawings\100. Charging Order boundary plans\G_CA-03125_114 Rev - CAZ Boundary Plan Sheet 13 of 18.dwg



Title
Clean Air Zone Boundary Plan
Sheet 13 of 20

Key:-
 Clean Air Zone



Crown copyright. All rights reserved.
 Birmingham City Council 100021326.



Birmingham City Council
 TRANSPORT AND CONNECTIVITY
 1 LANCASTER CIRCUS, BIRMINGHAM, B4 7DQ



bsi. ISO 9001 Quality Management

SCHEME
 CLEAN AIR ZONE

DRAWING
 CLEAN AIR ZONE BOUNDARY PLAN
 SHEET 13 OF 20

DATE	REV.	REVISIONS			DRN	PM
12/04/21	DE	12/04/21	NR	12/04/21	-	-
DRAWING STATUS						SCALE
GENERAL						1:2000
DWG. No						
CA-03125 114						

This map is based upon Ordnance Survey material with the permission of Ordnance Survey on behalf of the Controller of Her Majesty's Stationery Office Crown copyright. Unauthorised reproduction infringes Crown copyright and may lead to prosecution or civil proceedings. B.C.C. Licence No 100021326 Date 2019