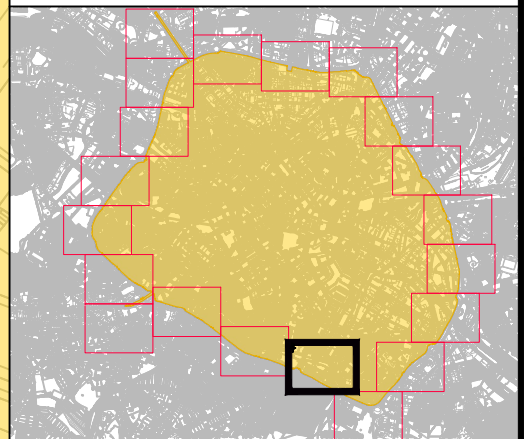
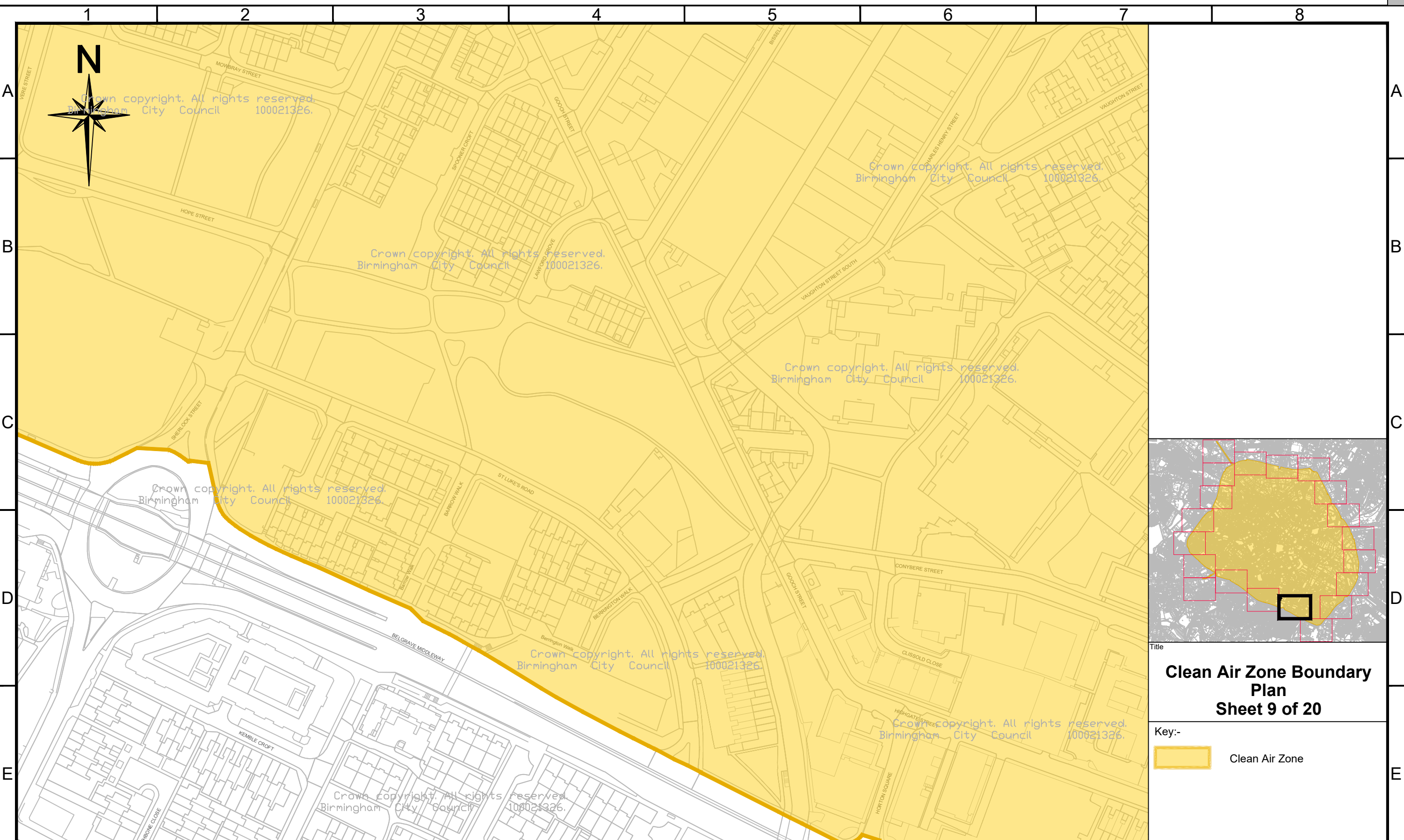

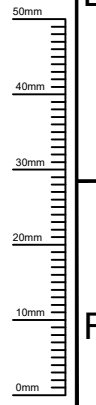


FILE PATH: X:\Commissions\CA-03125 Clean Air Zone Implementation\4.0 Drawings\02 Working Drawings\100 Charging Order boundary plans\G_CA-03125_110 Rev - CAZ Boundary Plan Sheet 9 of 18.dwg




Title
**Clean Air Zone Boundary Plan
Sheet 9 of 20**


Key:-
 Clean Air Zone



Crown copyright. All rights reserved.
Birmingham City Council 100021326.



Birmingham City Council
TRANSPORT AND CONNECTIVITY
1 LANCASTER CIRCUS, BIRMINGHAM, B4 7DQ



bsi. ISO 9001 Quality Management

SCHEME
CLEAN AIR ZONE

DRAWING
CLEAN AIR ZONE BOUNDARY PLAN
SHEET 9 OF 20

DATE	REV.	REVISIONS	DRN	PM
12/04/21	DE	12/04/21	NR	12/04/21
DRAWING STATUS				REVISION
GENERAL				-
DWG. No				SCALE
CA-03125 110				1:2000

This map is based upon Ordnance Survey material with the permission of Ordnance Survey on behalf of the Controller of Her Majesty's Stationery Office Crown copyright. Unauthorised reproduction infringes Crown copyright and may lead to prosecution or civil proceedings. B.C.C. Licence No 100021326 Date 2019

A3